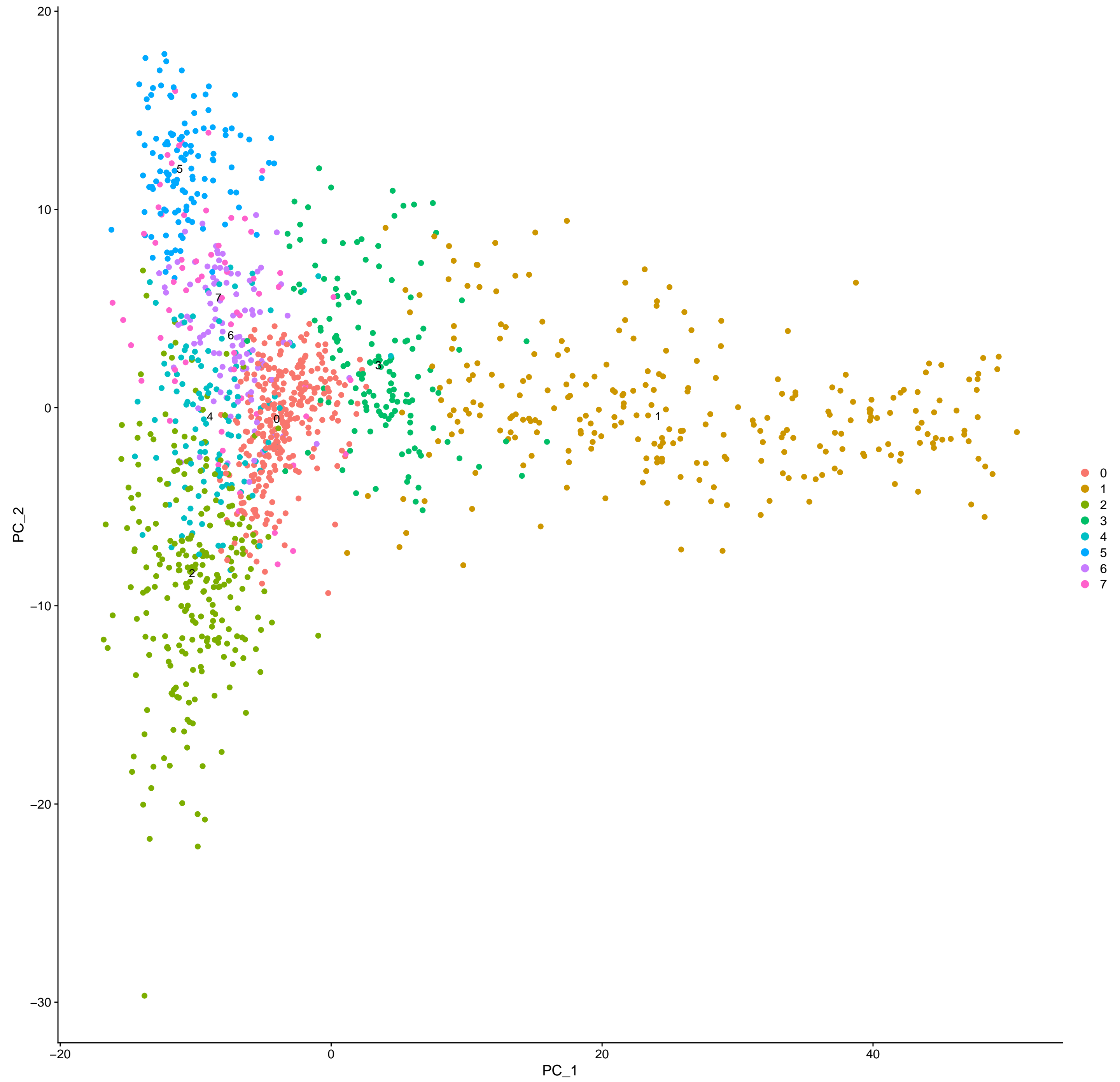
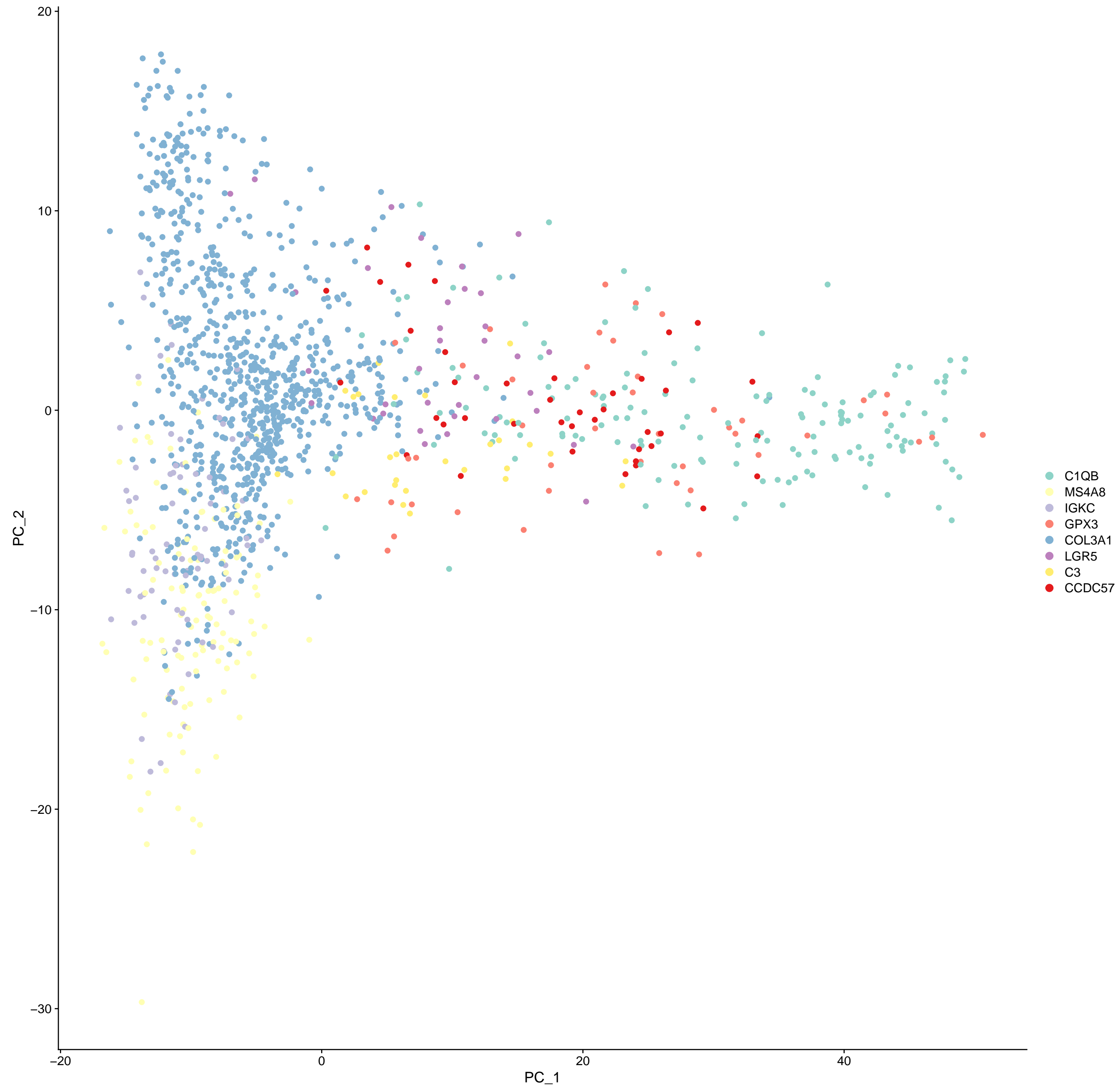
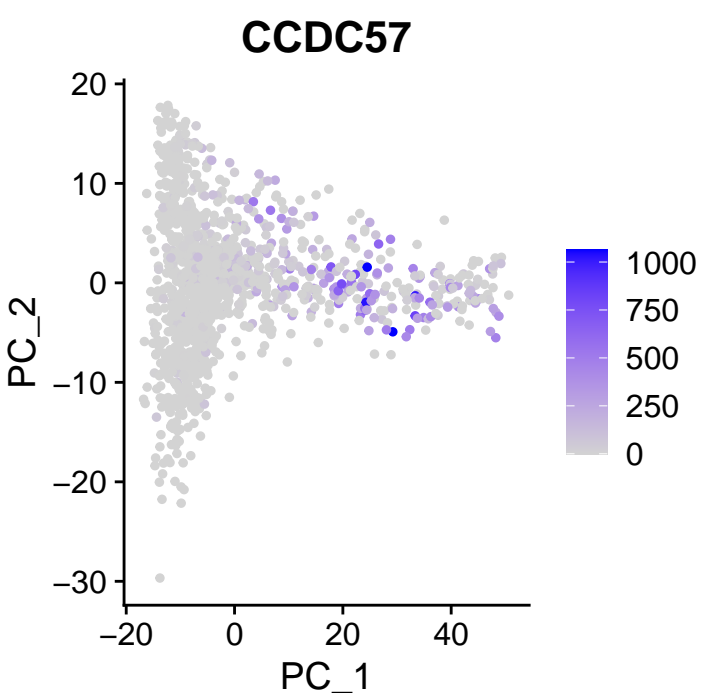
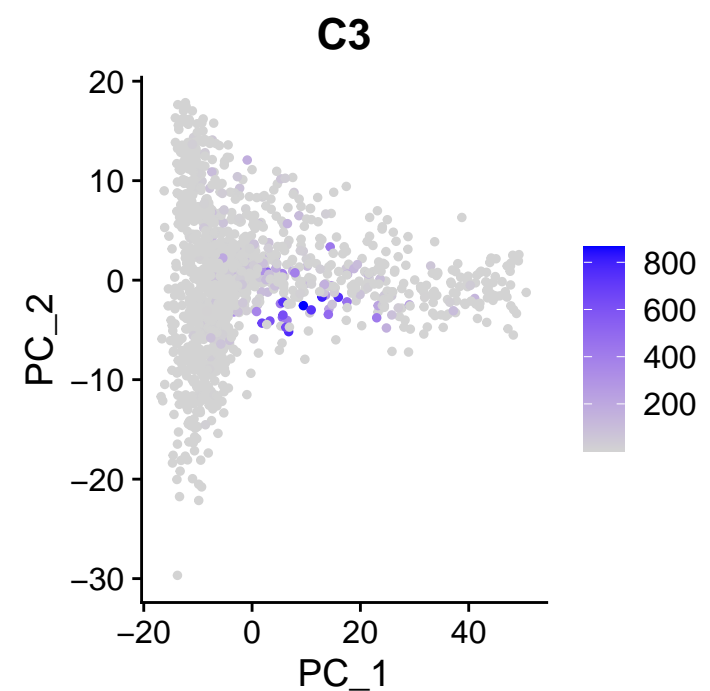
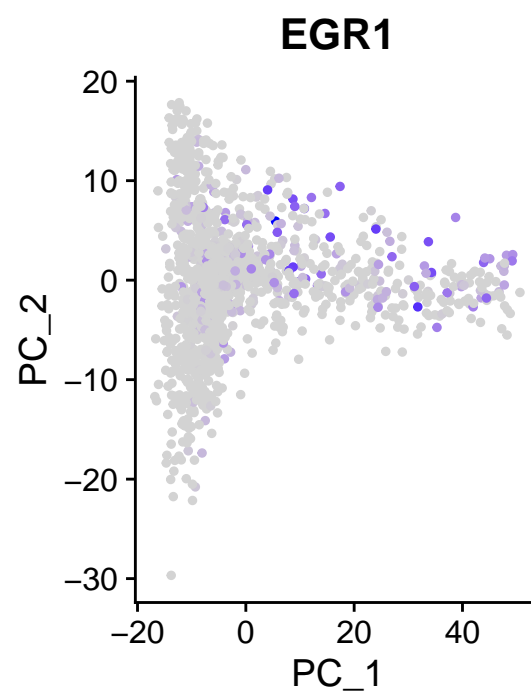
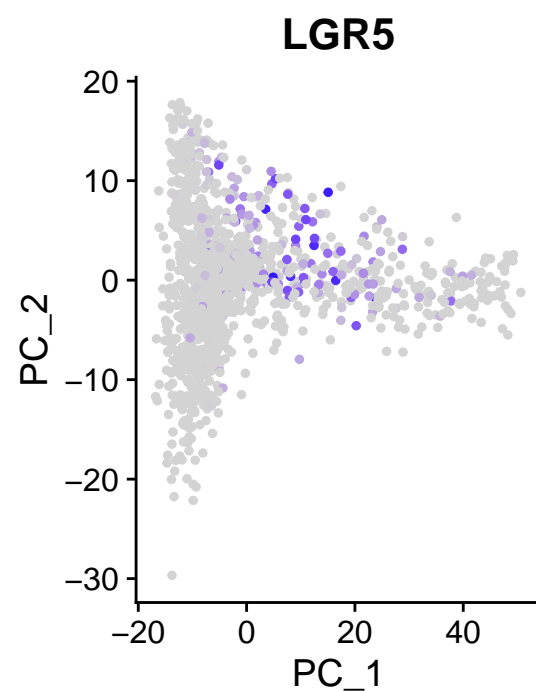
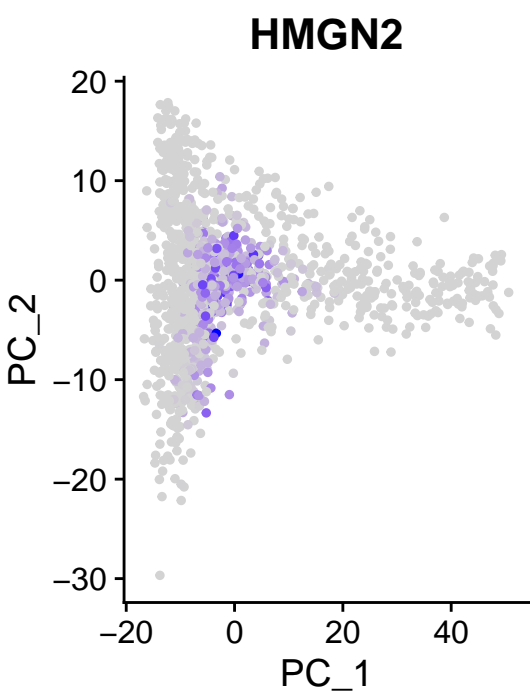
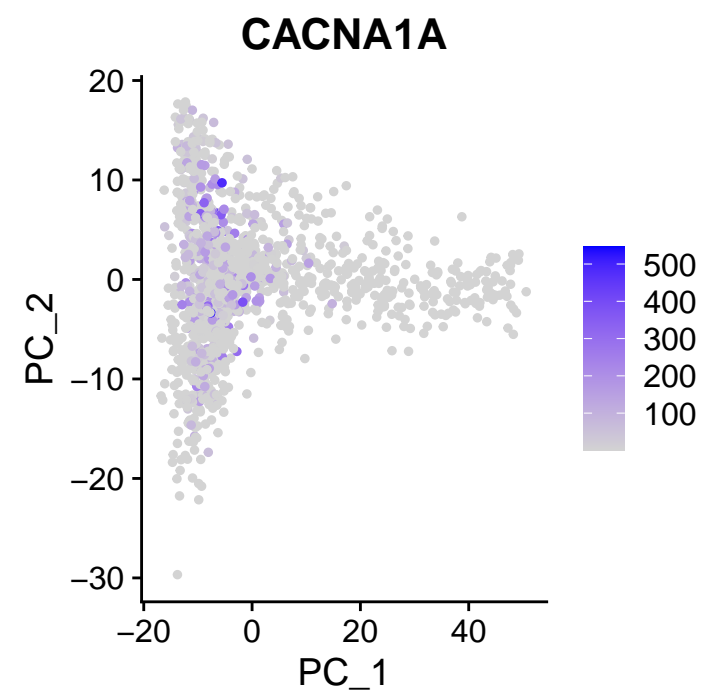
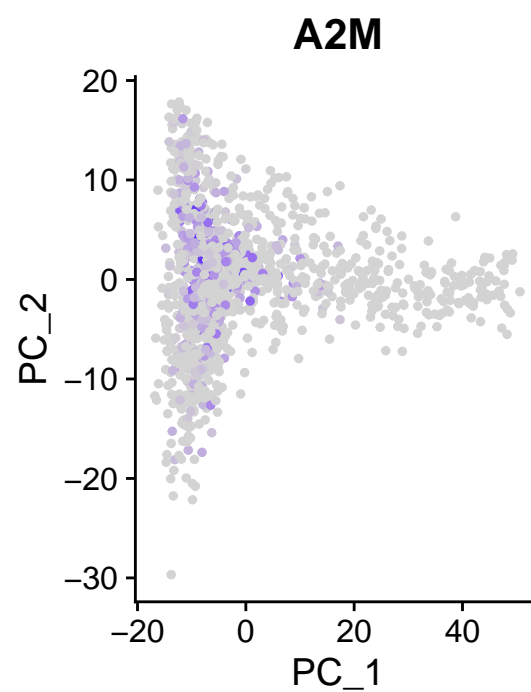
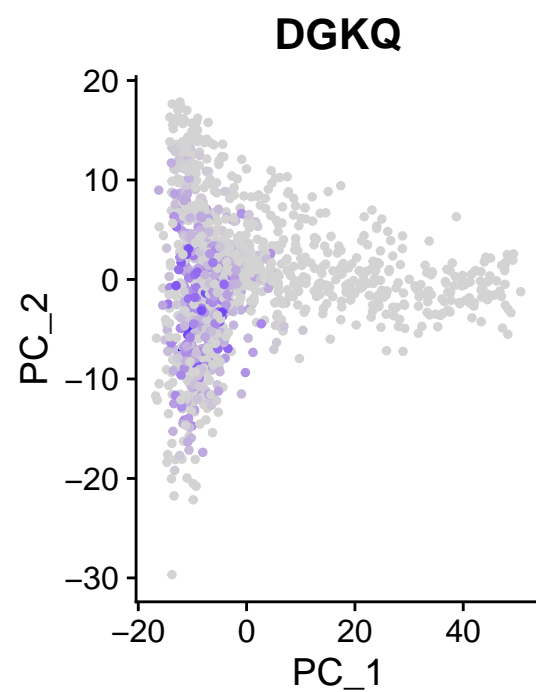
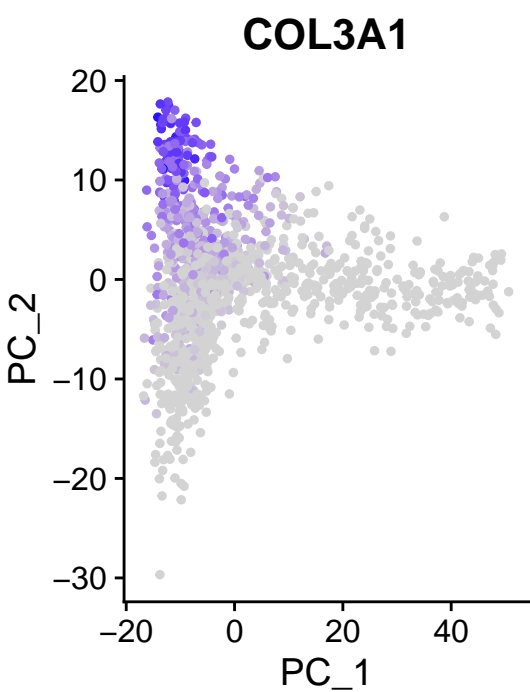
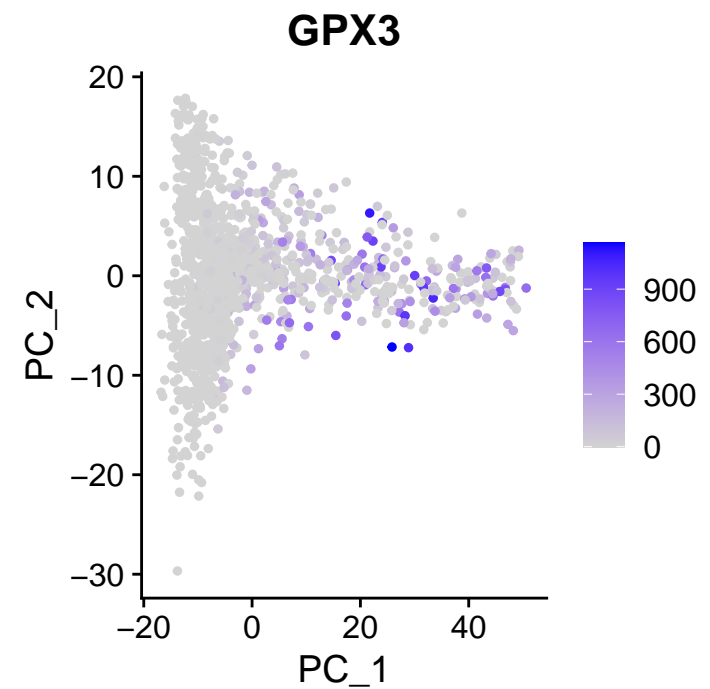
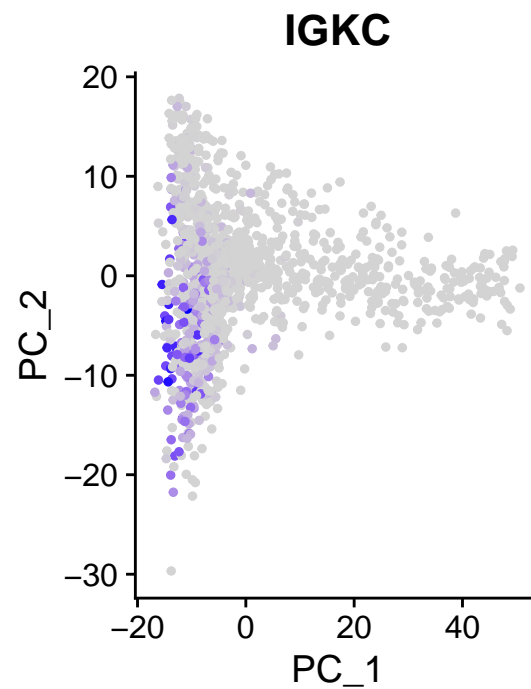
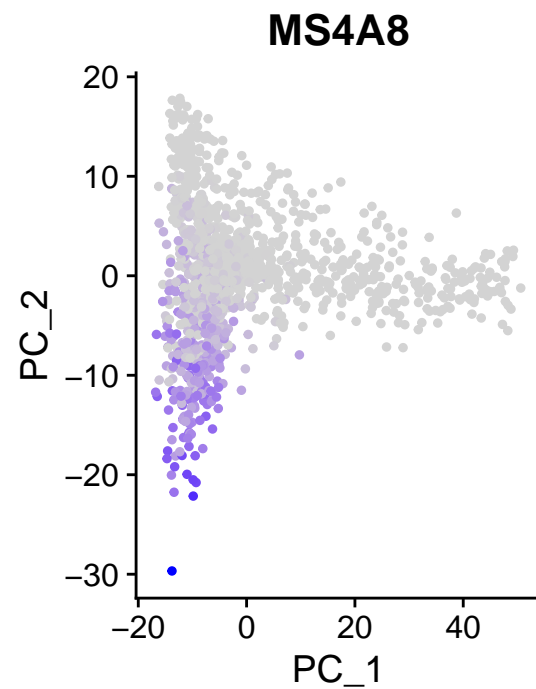
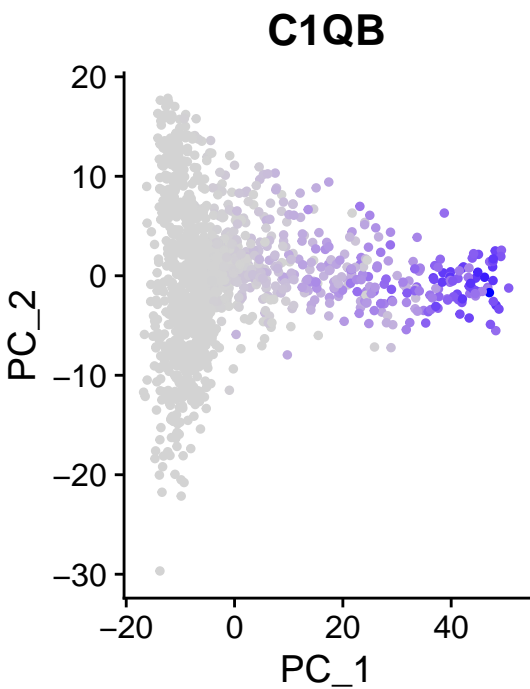


seurat\_clusters

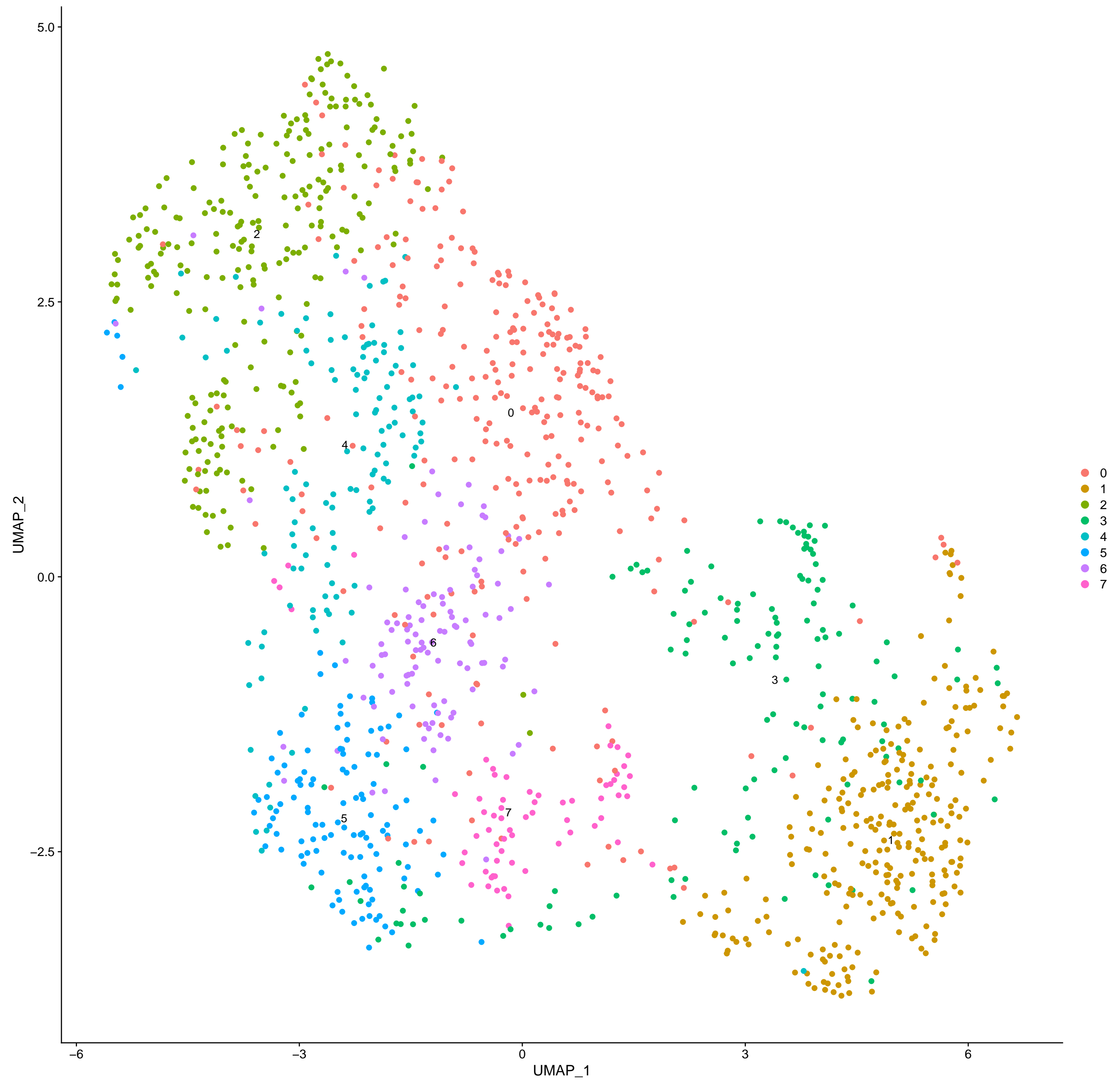


# nmf

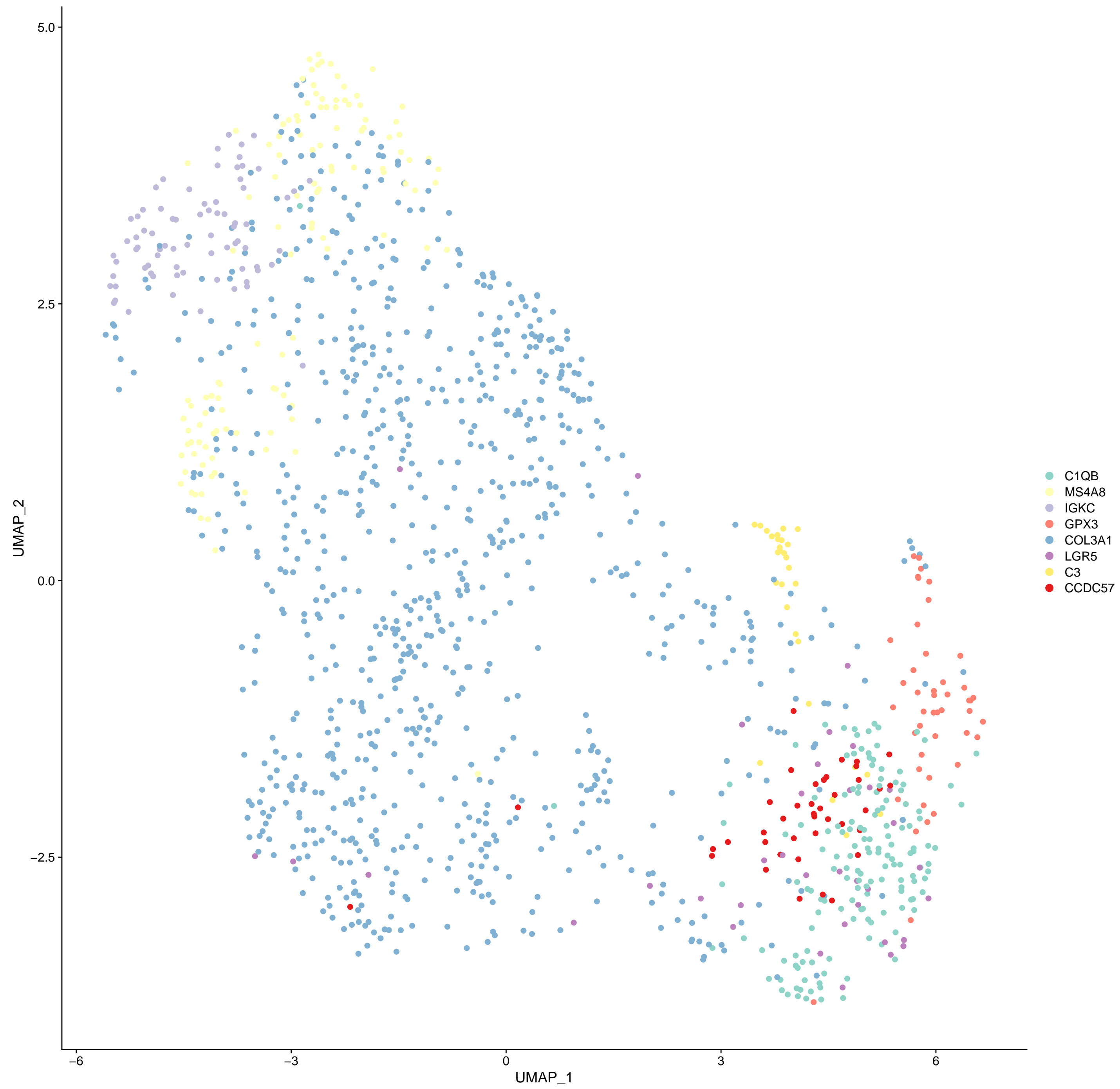


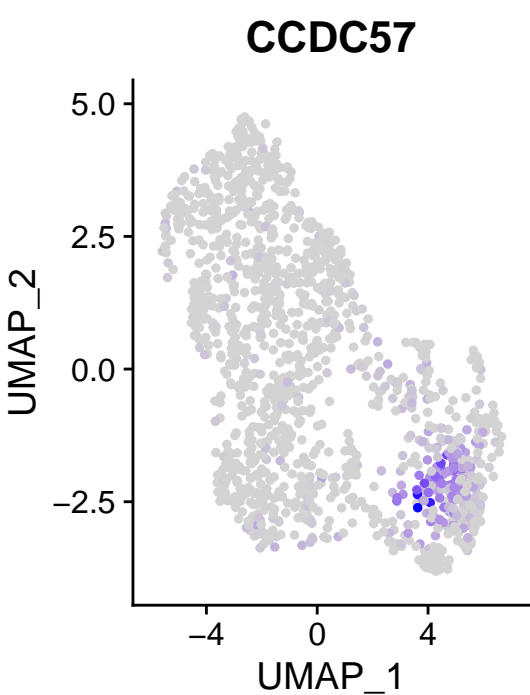
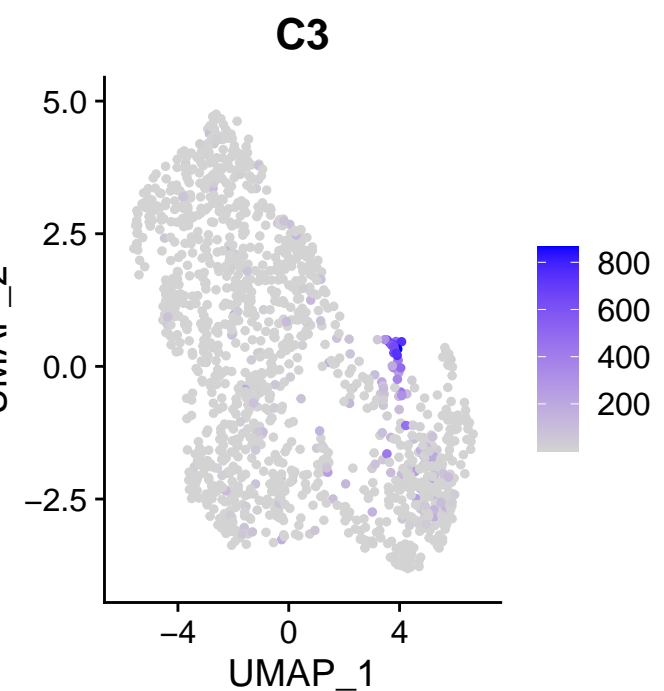
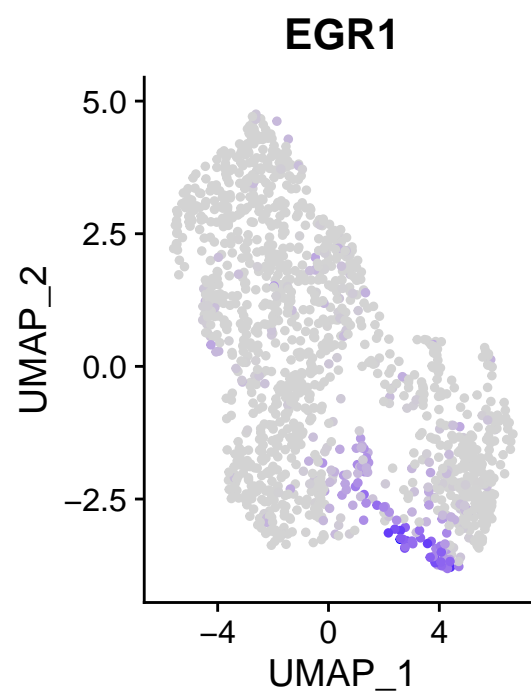
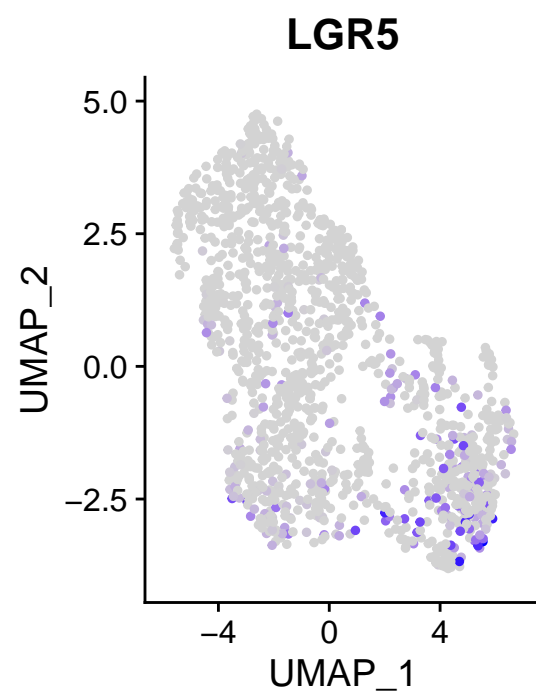
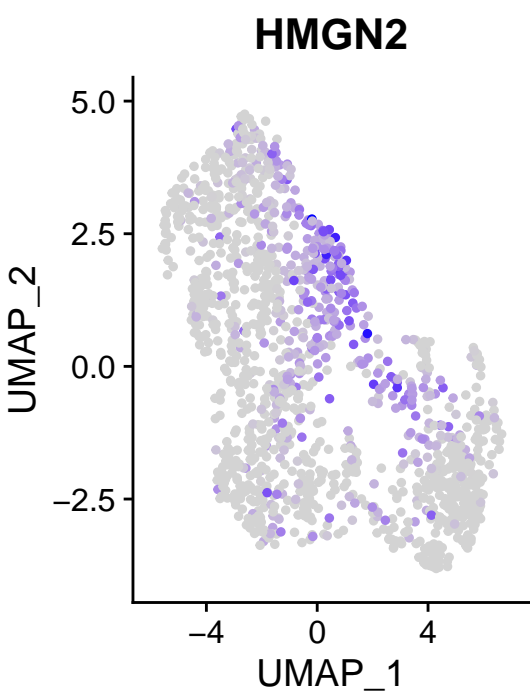
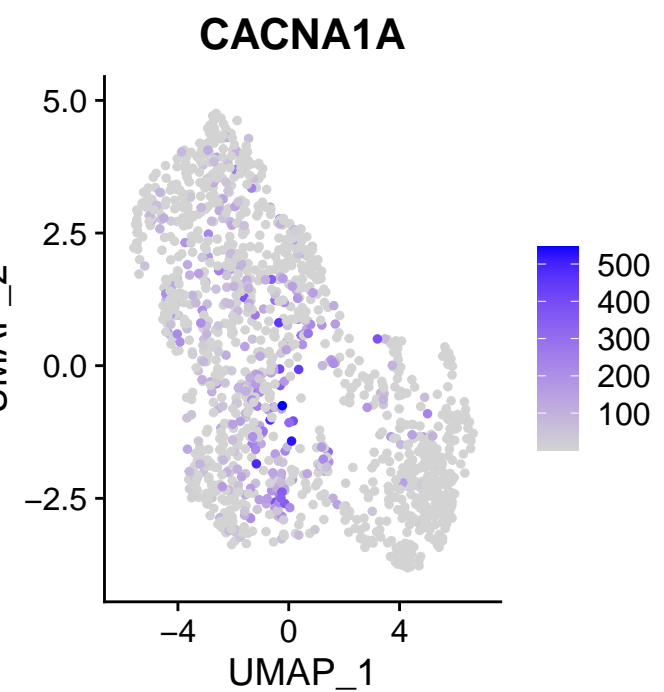
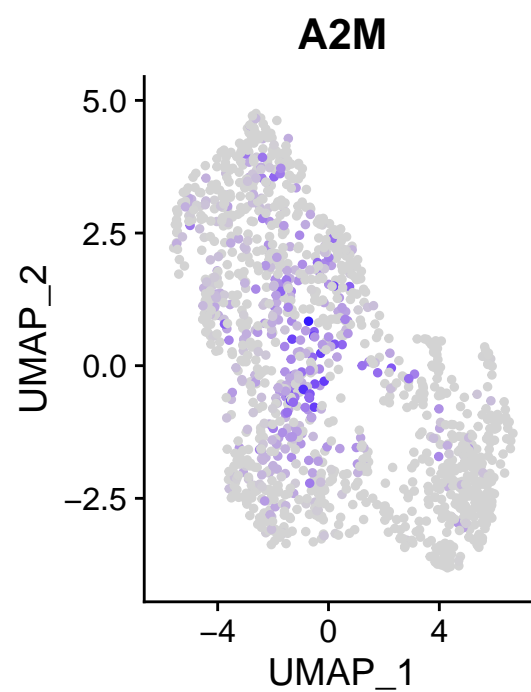
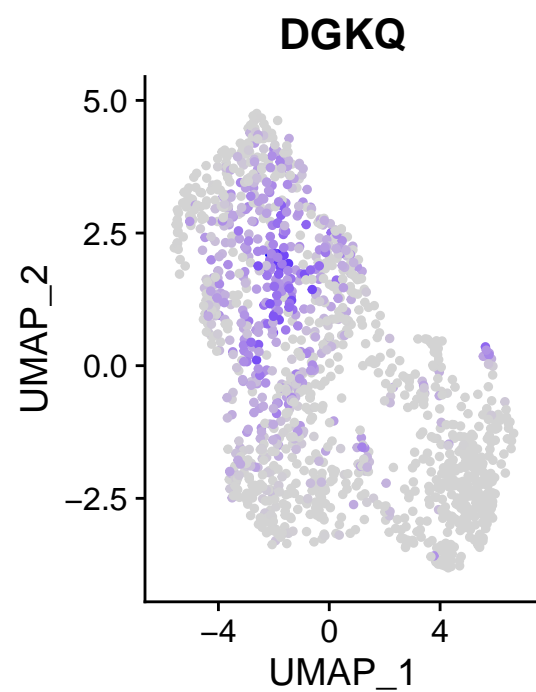
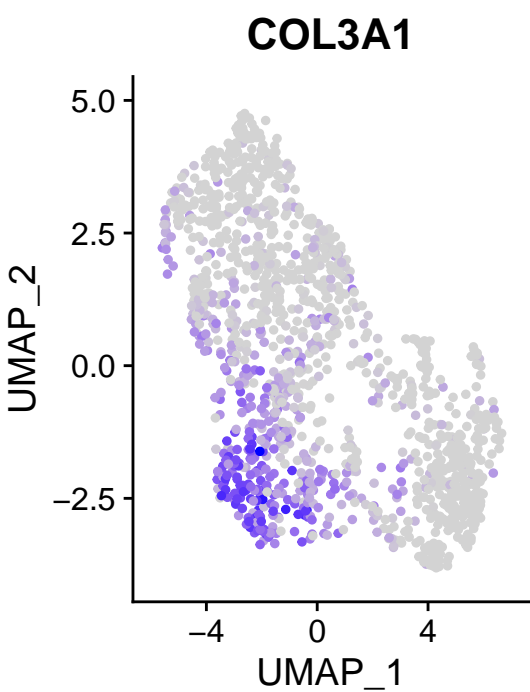
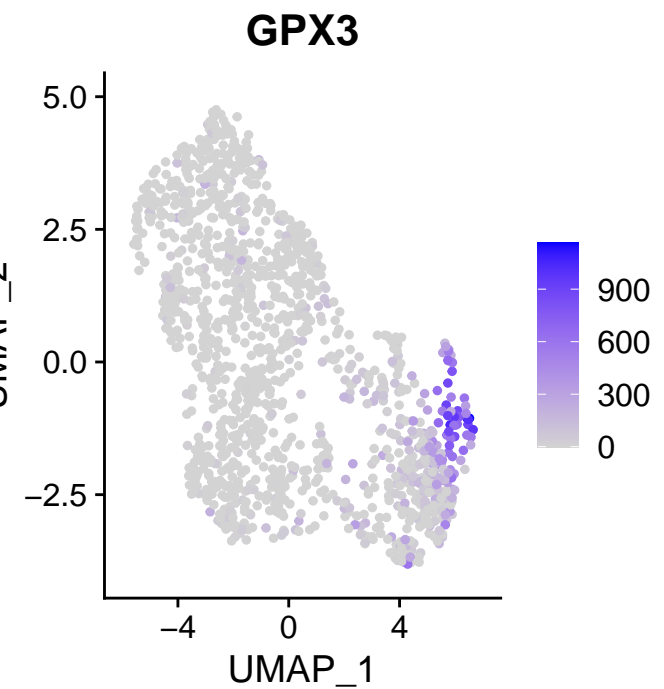
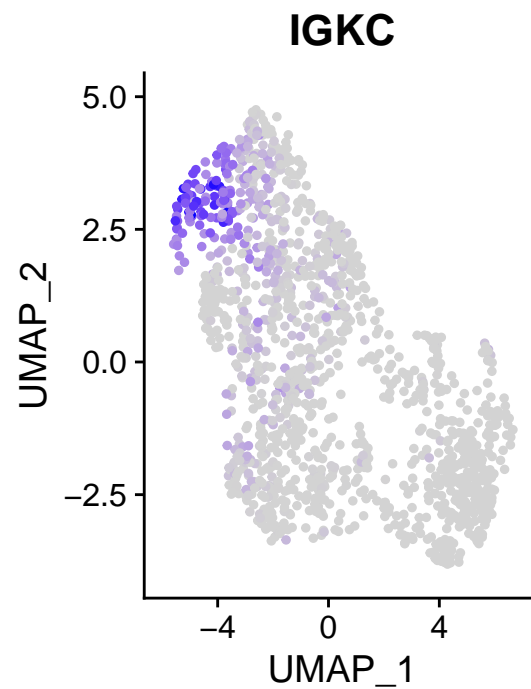
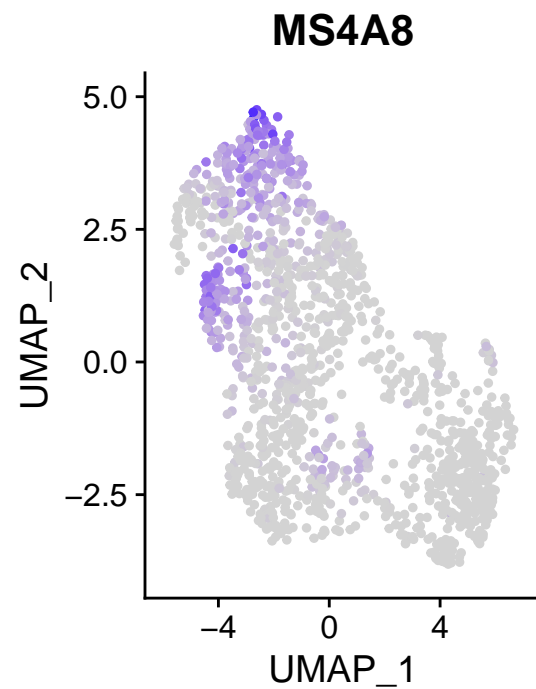
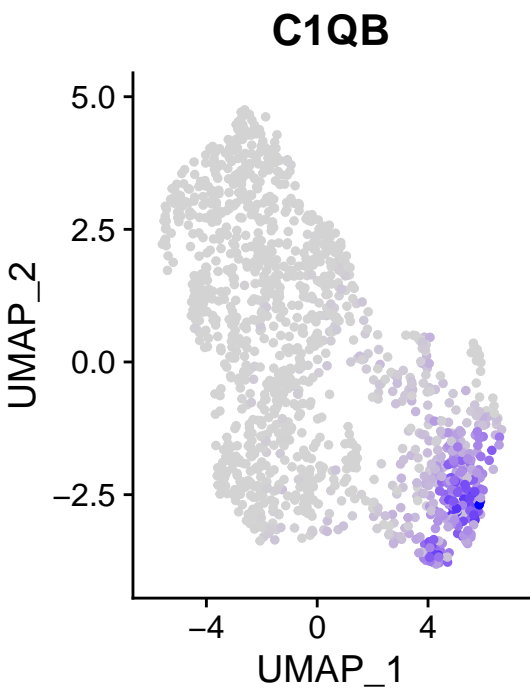


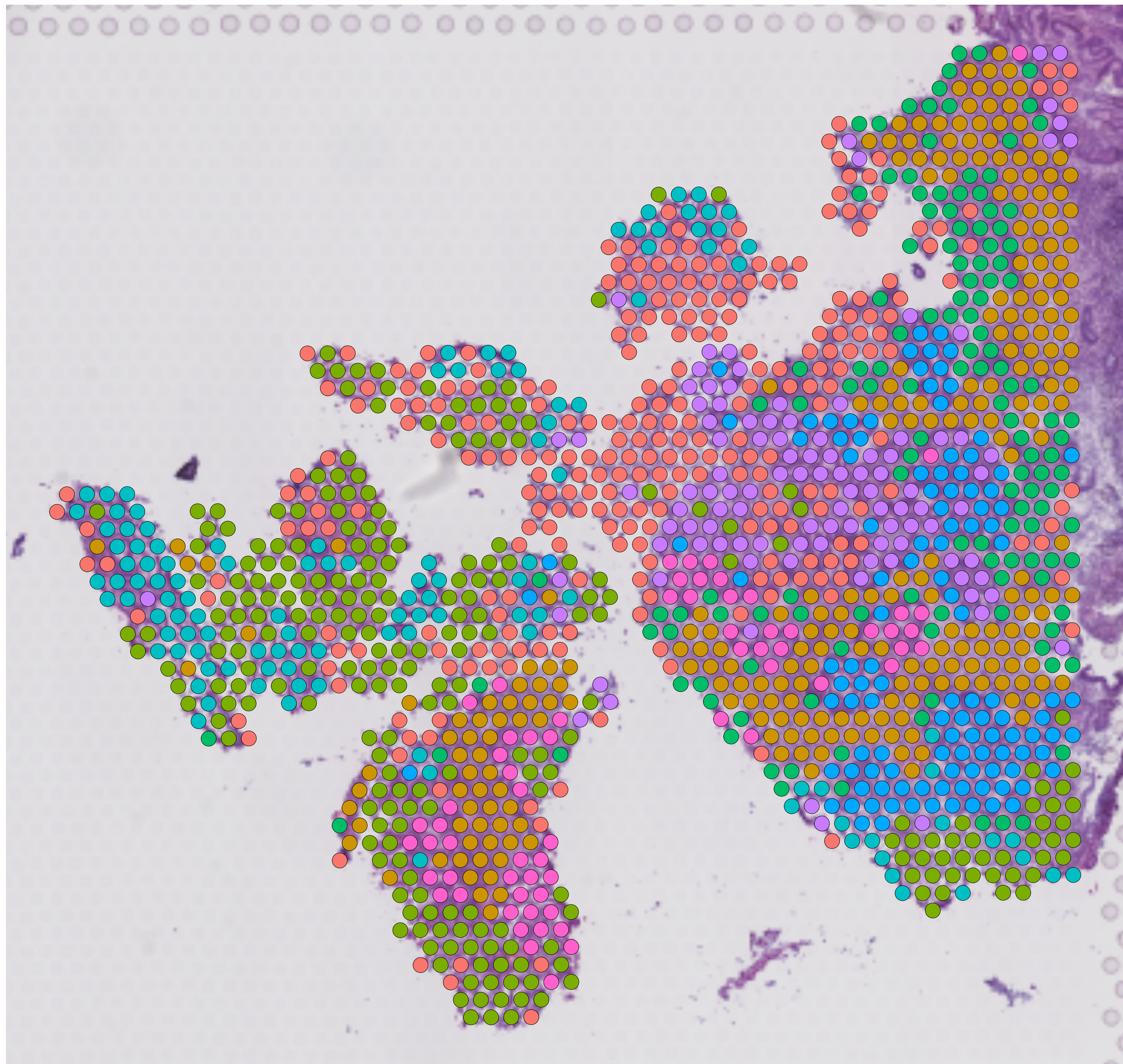
seurat\_clusters

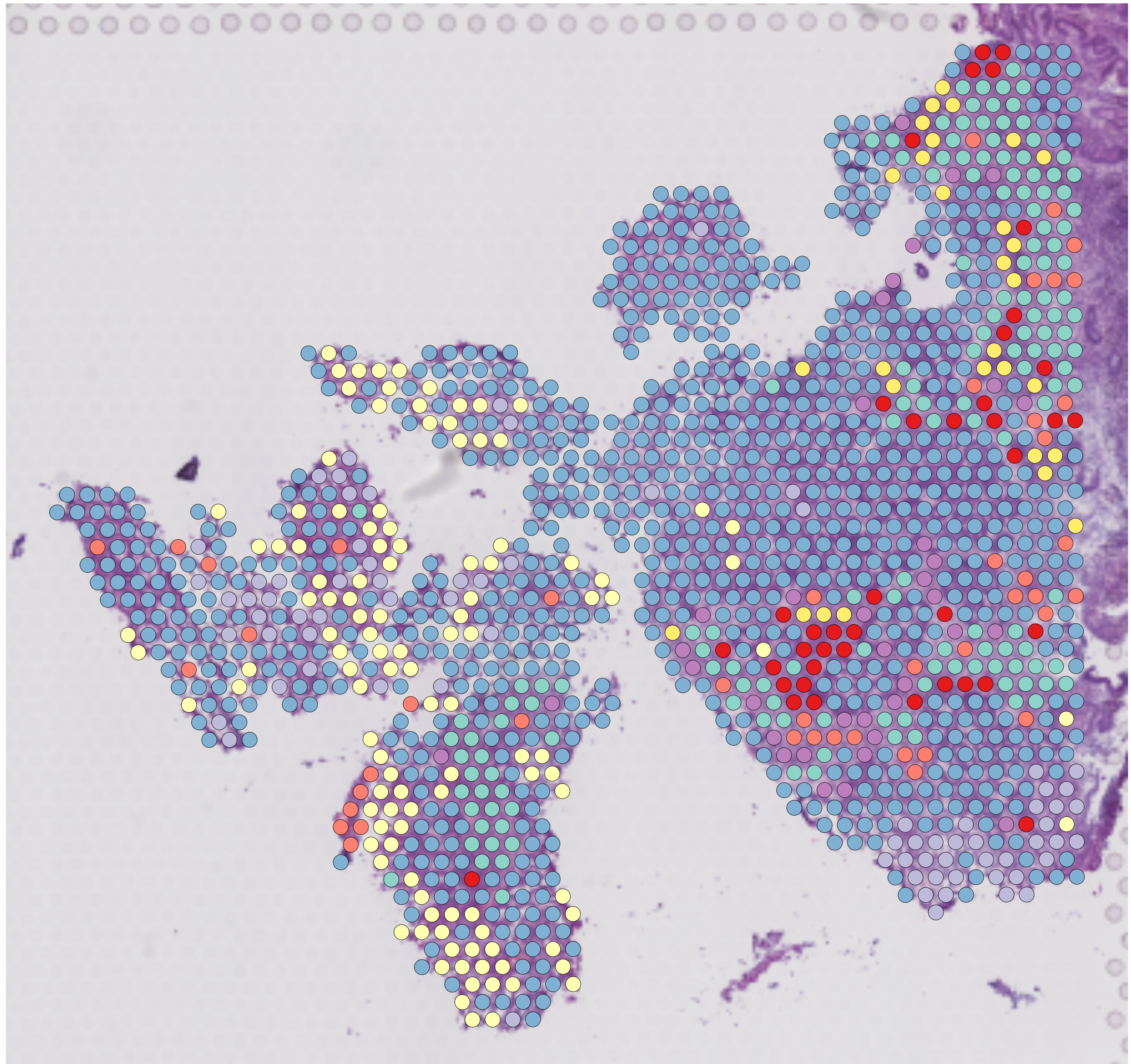


nmf







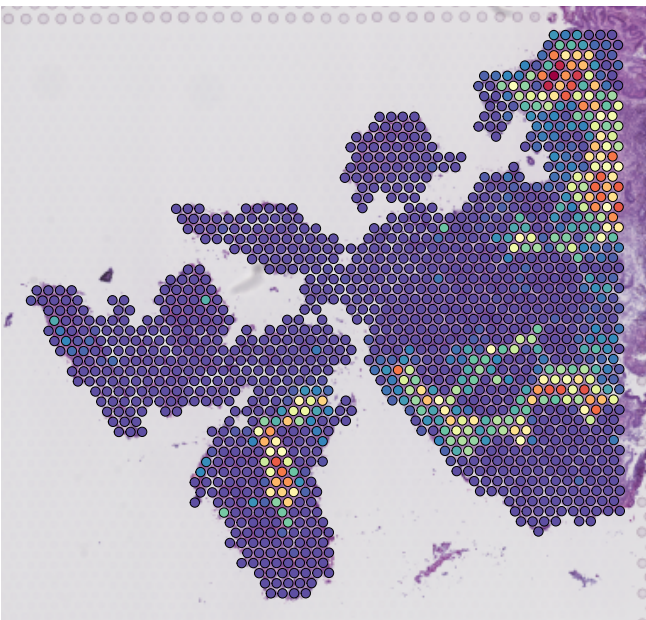


nmf

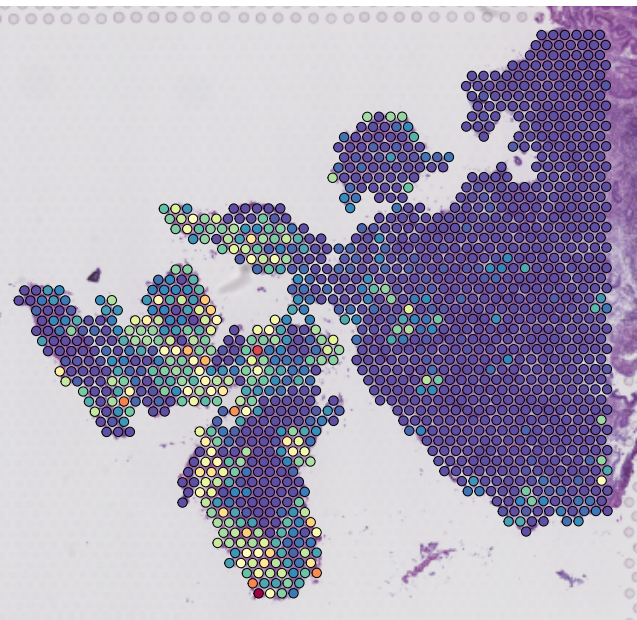
- C1QB
- MS4A8
- IGKC
- GPX3
- COL3A1
- LGR5
- C3
- CCDC57



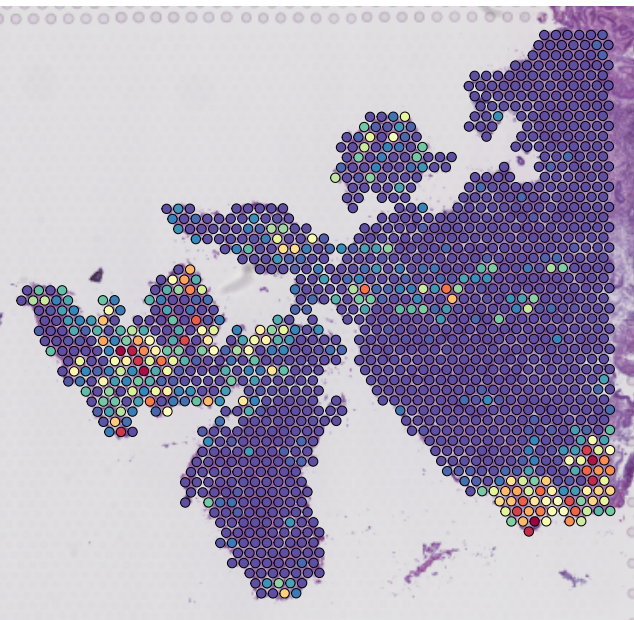
C1QB  
0 500 1000



MS4A8  
0 250 500 750



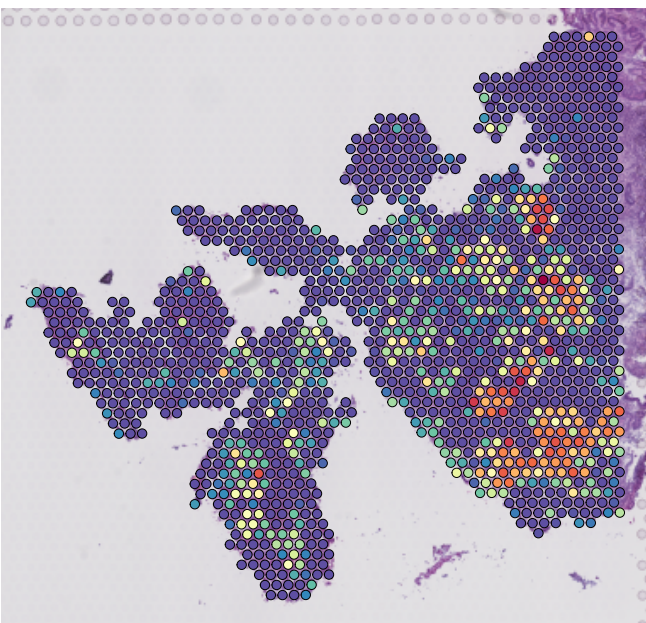
IGKC  
0 200 400 600



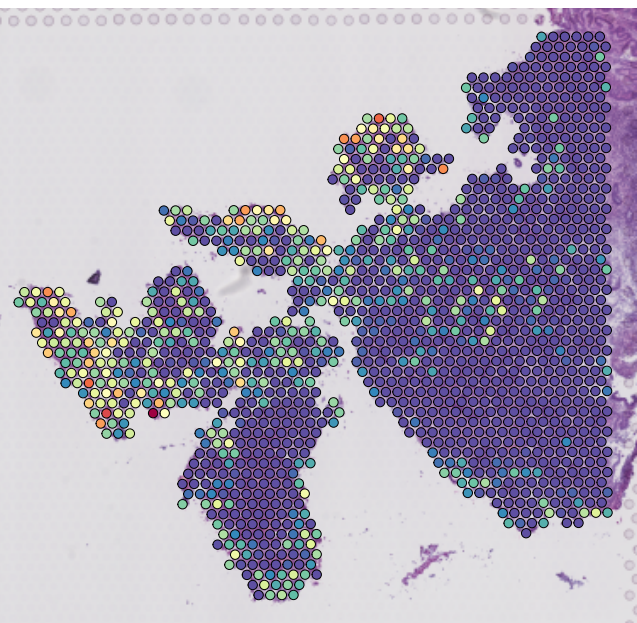
GPX3  
0 300 600 900



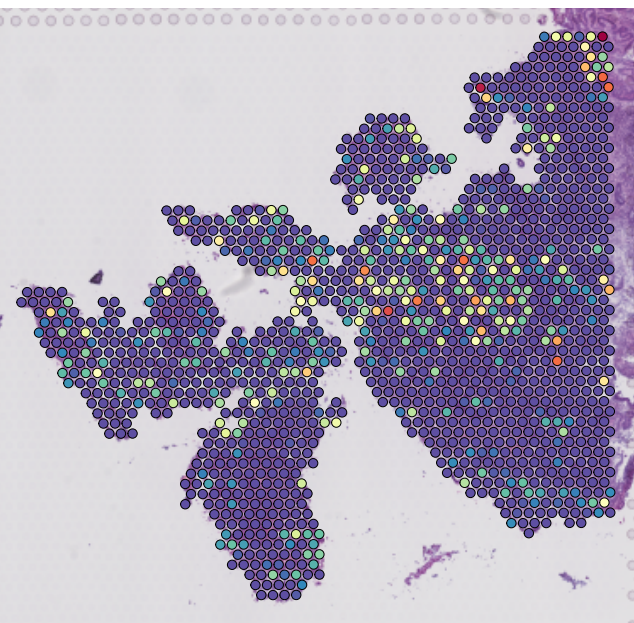
COL3A1  
0 100 200 300 400



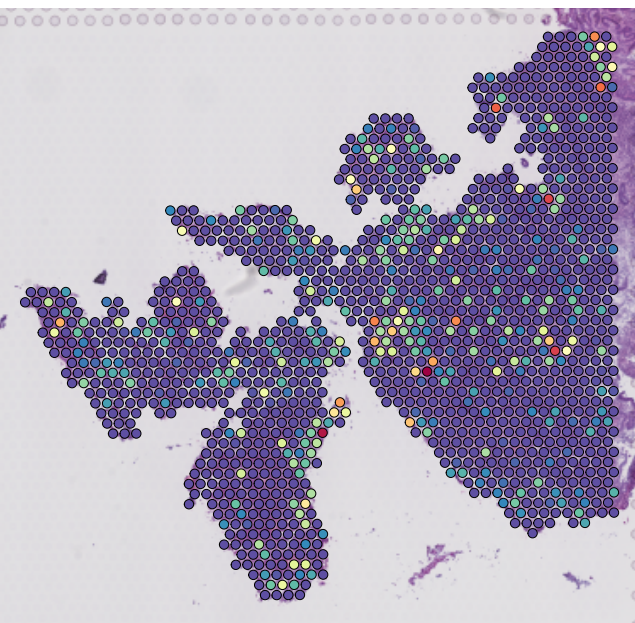
DGKQ  
0 100 200 300 400 500



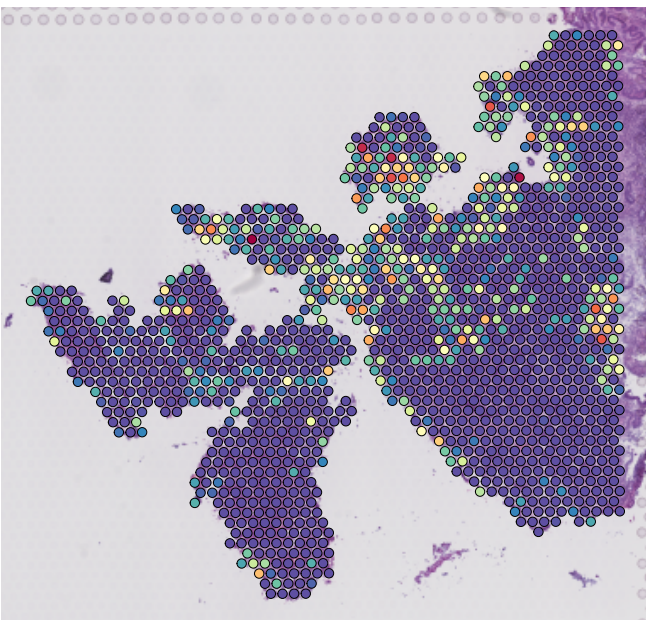
A2M  
0 100 200 300 400 500



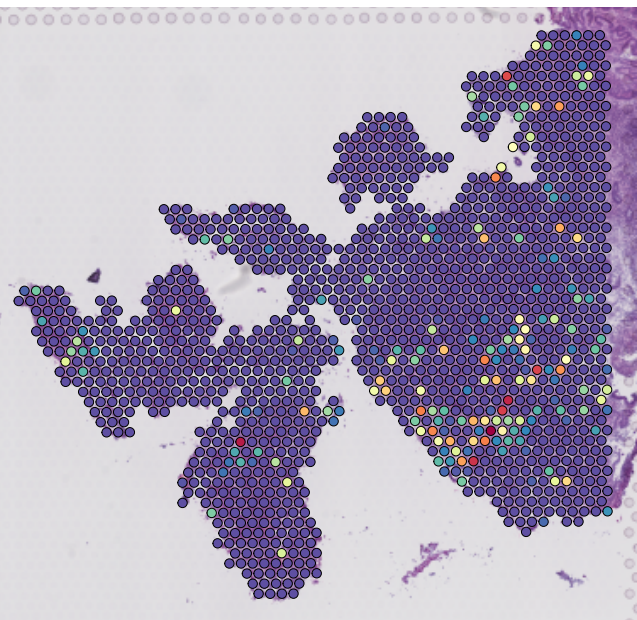
CACNA1A  
100 200 300 400 500



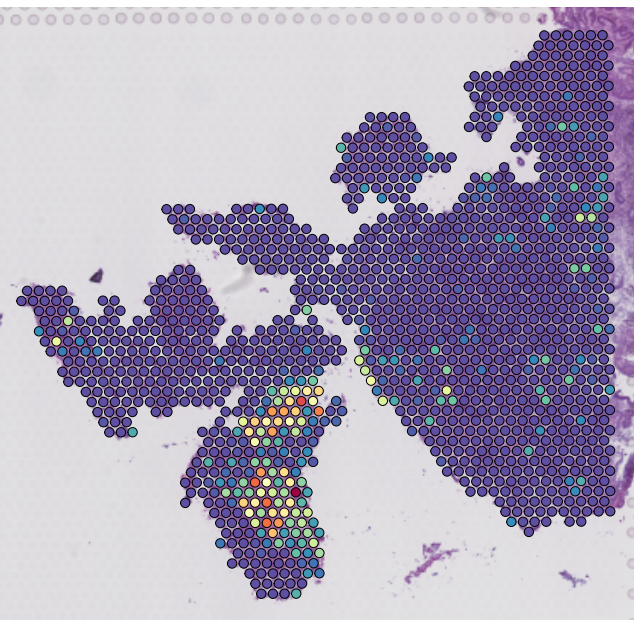
HMGN2  
0 100 200 300



LGR5  
100 200 300 400



EGR1  
0 200 400 600



C3  
200 400 600 800



CCDC57  
0 250 500 750 1000

